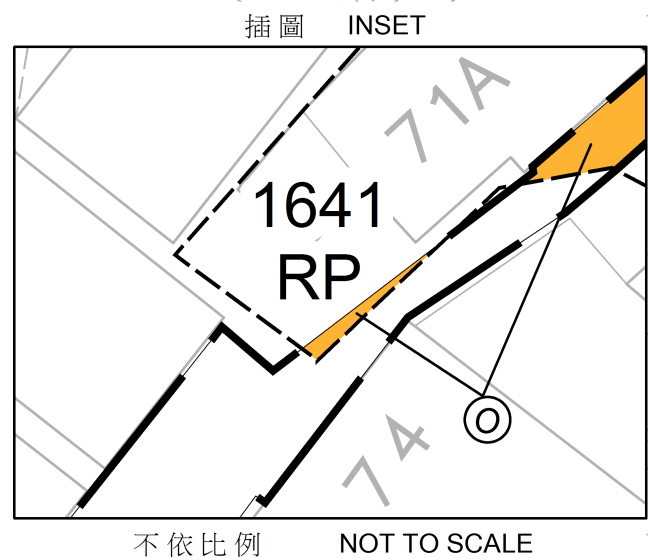
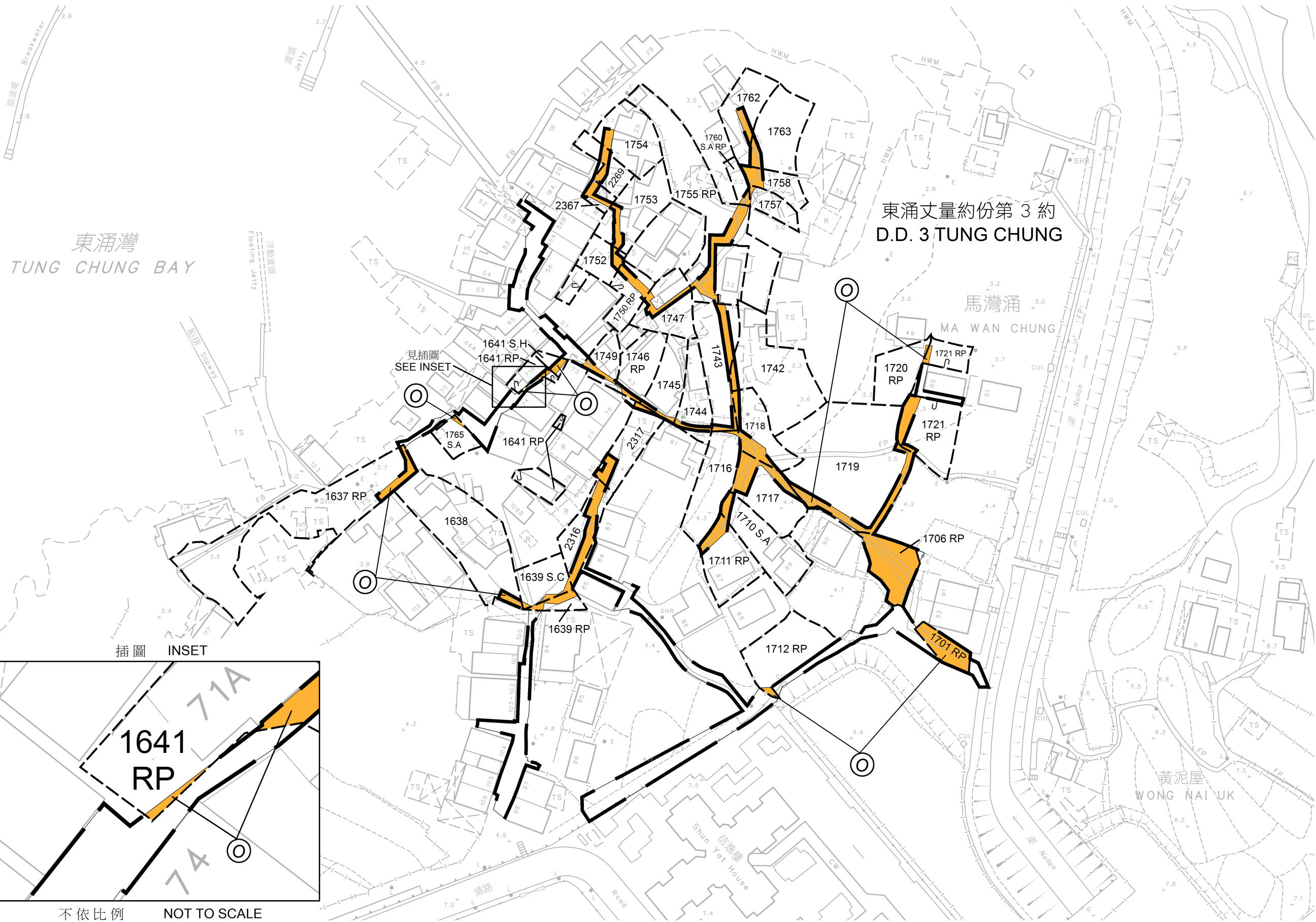
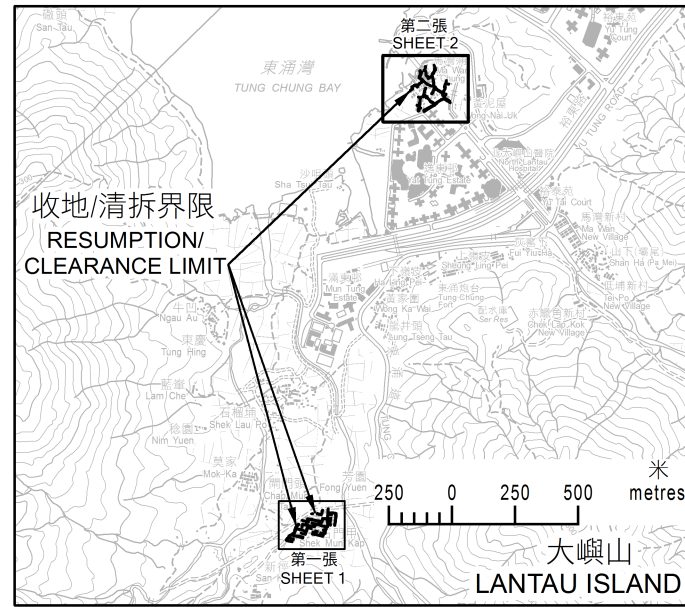


位置 LOCATION



圖例 LEGEND

- 收地 / 清拆界限
RESUMPTION / CLEARANCE LIMIT
- 將予收回的土地
LAND TO BE RESUMED
- 地段界線
LOT BOUNDARY
- D.D. 丈量約份
DEMARICATION DISTRICT
- RP 餘段
REMAINING PORTION
- S. 分段
SECTION
- 橙色
COLOURED ORANGE

只作識別用
FOR IDENTIFICATION PURPOSES ONLY

已簽署 SIGNED
 (凌家輝) (K F LING)
 離島地政專員 District Lands Officer, Islands
 日期 Date 18 JUL 2023

地政總署 離島地政處
 District Lands Office, Islands
 Lands Department
 圖則由離島測量處繪製
 Plan Prepared by District Survey Office, Islands
 © 香港特別行政區政府 版權所有 Copyright reserved - Hong Kong SAR Government

收地圖則
 水污染管制(排污設備)規例(第358章, 附屬法例AL)第26條引用道路(工程、使用及補償)條例(第370章)
 工務計劃項目第7786CL號東涌新市鎮擴展(東涌馬灣涌及石門甲排污設備工程)
 RESUMPTION PLAN
 ROADS (WORKS, USE AND COMPENSATION) ORDINANCE (Chapter 370) AS APPLIED BY SECTION 26
 OF THE WATER POLLUTION CONTROL (SEWERAGE) REGULATION (Chapter 358, Subsidiary Legislation AL)
 PWP ITEM NO. 7786CL TUNG CHUNG NEW TOWN EXTENSION
 (SEWERAGE WORKS IN MA WAN CHUNG AND SHEK MUN KAP, TUNG CHUNG)

檔案編號 File No. LD DLO/IS 16/CRN/2021/K/TCNTE
 LD DSO/IS W3579 Pt.2
 測量圖編號 Survey Sheet No. 9-SE-8B & D
 發展藍圖編號 Layout Plan No. -----
 參考圖編號 Reference Plan No. SW/GZ131A
 (土木工程拓展署 CEDD)
 圖則編號 PLAN No. ISM3440a (二張的第二張)
 (SHEET 2 OF 2)